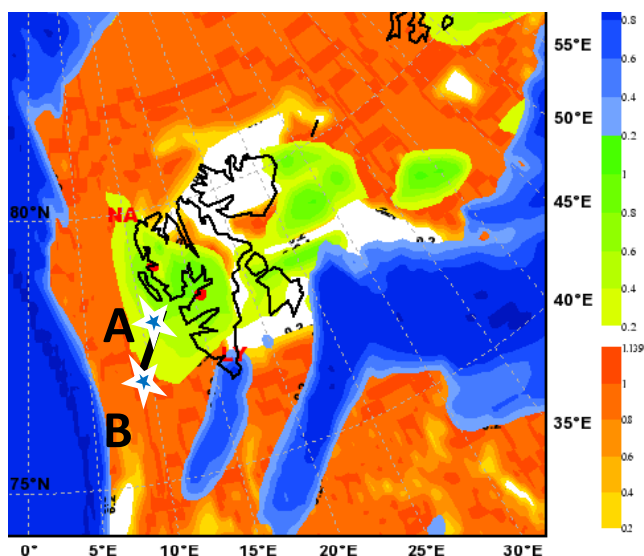


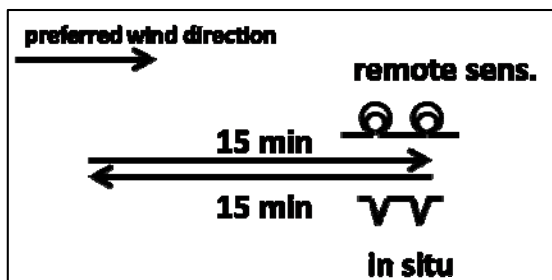


# May 6<sup>th</sup> 2010



1. Start to Pt. A:        **N 78° 00.000 E 10° 00.000**
2. Leg 1 to Pt. B:        **N 77° 40.000 E 8° 30.000**  
remote sensing 10000 ft  
+ drop sonde 
3. Return to Pt. A  
in situ 
4. **Repeat 2. and 3. approx. 4-6 times**
5. go for LYR



**Operators: Martin Gehrman**  
**Eike Bierwirth**  
**Régis Dupuy**  
**Christophe Goubeyre**  
**André Hollstein**