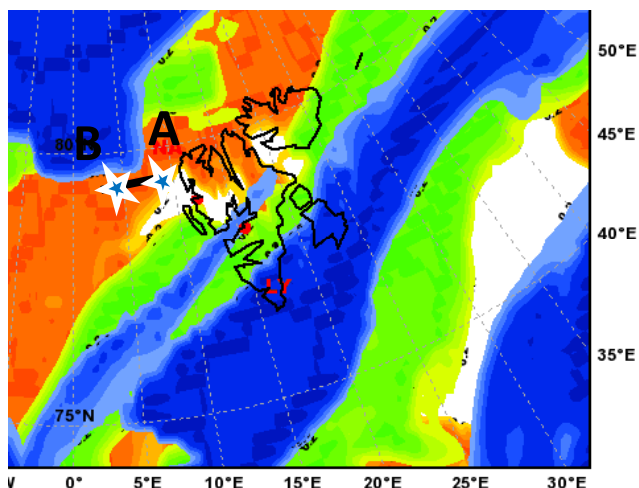


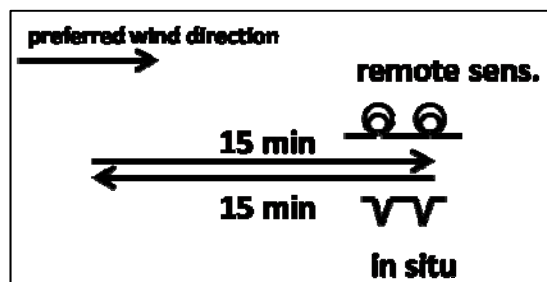


May 9<sup>th</sup> 2010



1. Ny Alesund N 78° 55' 26" E 11° 57' 1"  
Runway Overflight, Spiral up to 10000 ft
2. Leg 1 to Pt. A: N 79° 30.000 E 8° 00.000
3. Leg 2 to Pt. B: N 79° 30.000 E 5° 00.000  
remote sensing 10000 ft  
+ drop sonde 
3. Return to Pt. A  
in situ 
4. Repeat 2. and 3. approx. 2-3 times
5. Ny Alesund N 78° 55' 26" E 11° 57' 1"  
repeat Overflight and Spiral (if necessary)
6. go for LYR



Operators: Martin Gehrman  
Eike Bierwirth  
Jürgen Graeser  
Christophe Goubeyre  
André Hollstein