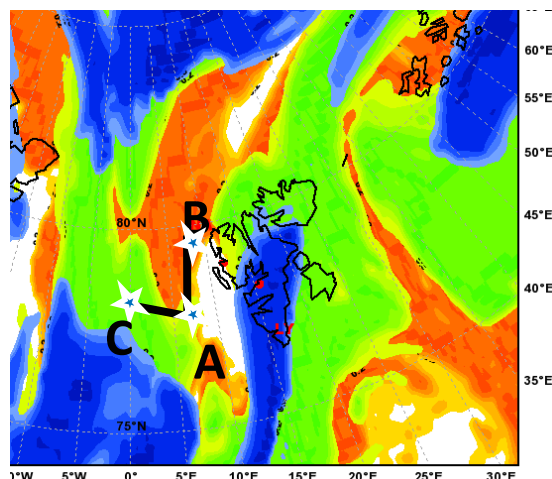






May 10th 2010

Satellite: 10:13 UTC



1. Start at Pt. A: N 78° 30.000 E 6° 30.000
2. Leg 1 to Pt. B: N 79° 13.000 E 3° 44.000
remote sensing 10000 ft 
+ 2 x drop sonde
3. Return to Pt. A in situ 
4. Leg 2 to Pt. C: N 79° 00.000 E 7° 44.000
5. remote sensing 10000 
+ 2 x drop sonde
5. Return to Pt. A in situ 
6. go for LYR

Operators: Martin Gehrman
Franzi Nehring
Eike Bierwirth
Jean – Francois Gayet
André Hollstein