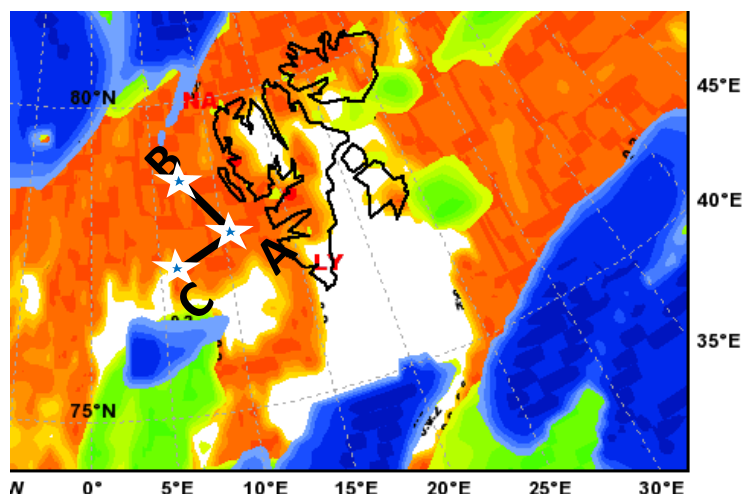






May 11th 2010



1. Start at Pt. A: **N 78° 00.000 E 10° 30.000**
2. Leg 1 to Pt. B: **N 78° 52.000 E 8° 49.000**
remote sensing 10000 ft 
+ 2 x drop sonde
3. Return to Pt. A in situ (only top) 
4. Leg 2 to Pt. C: **N 77° 47.000 E 6° 30.000**
remote sensing 10000 ft 
+ 2 x drop sonde
5. Return to Pt. A in situ (only top) 
6. **repeat 2.-5.**
if possible at the end one profile
7. go for **LYR**

Operators: Martin Gehrman

Franzi Nehring

Eike Bierwirth

Christophe Gourbeyre

André Hollstein