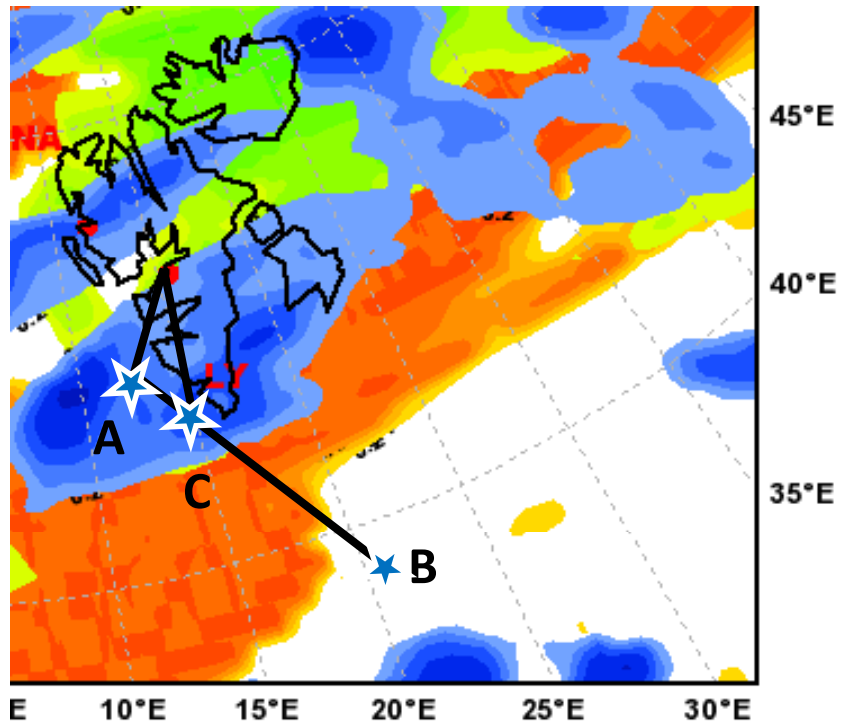




May 17<sup>th</sup> 2010



Satellite Overpass  
10:19 UTC

1. Start at Pt. A:      **N 77° 00.000 E 13° 00.000**
2. Leg 1 to Pt. B:      **N 74° 30.000 E 20° 45.000**  
remote sensing 10000 ft   
+ **drop sondes:** after A: **0-20-15-15-15-20min**
3. return to Pt. C:      **N 76° 6.000 E 16° 00.000**  
in situ 
4. go for **LYR**

**Operator:**

**Franzi Nehring**

**Eike Bierwirth**

**Régis Depuy**

**Jürgen Graeser**

**André Hollstein**