
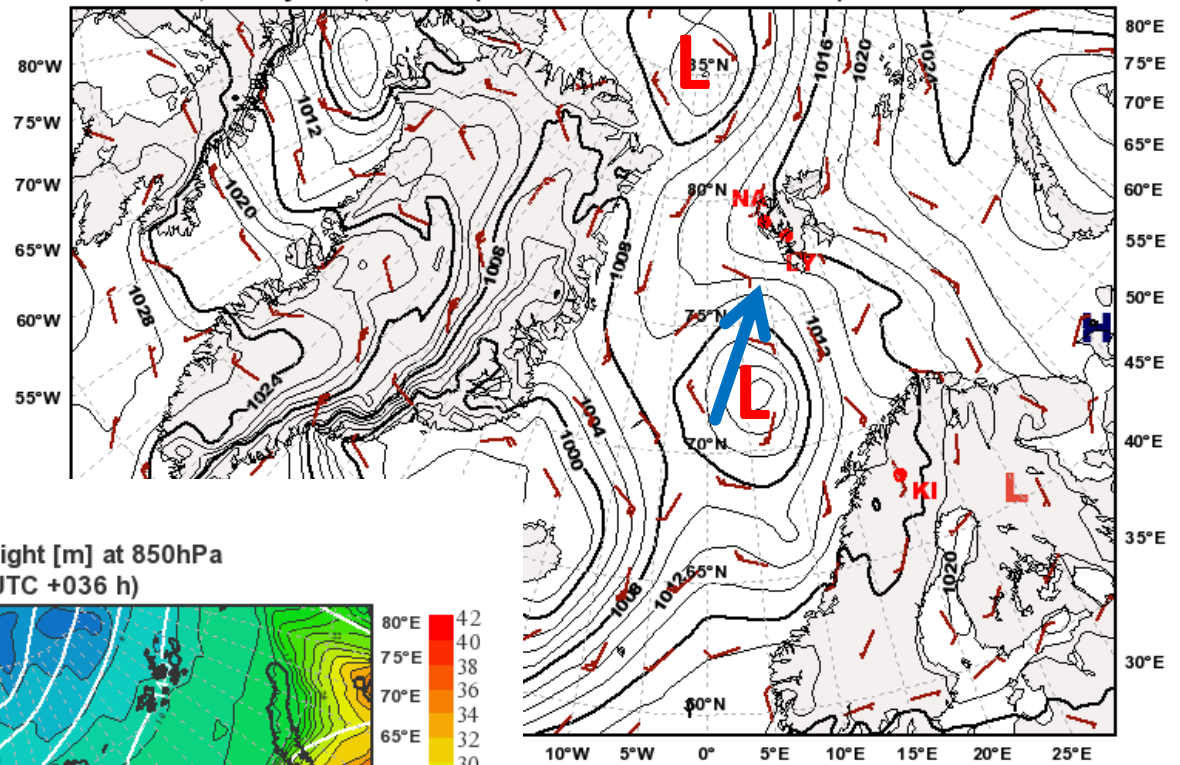


## Debriefing and weather forecast 11 May 2010

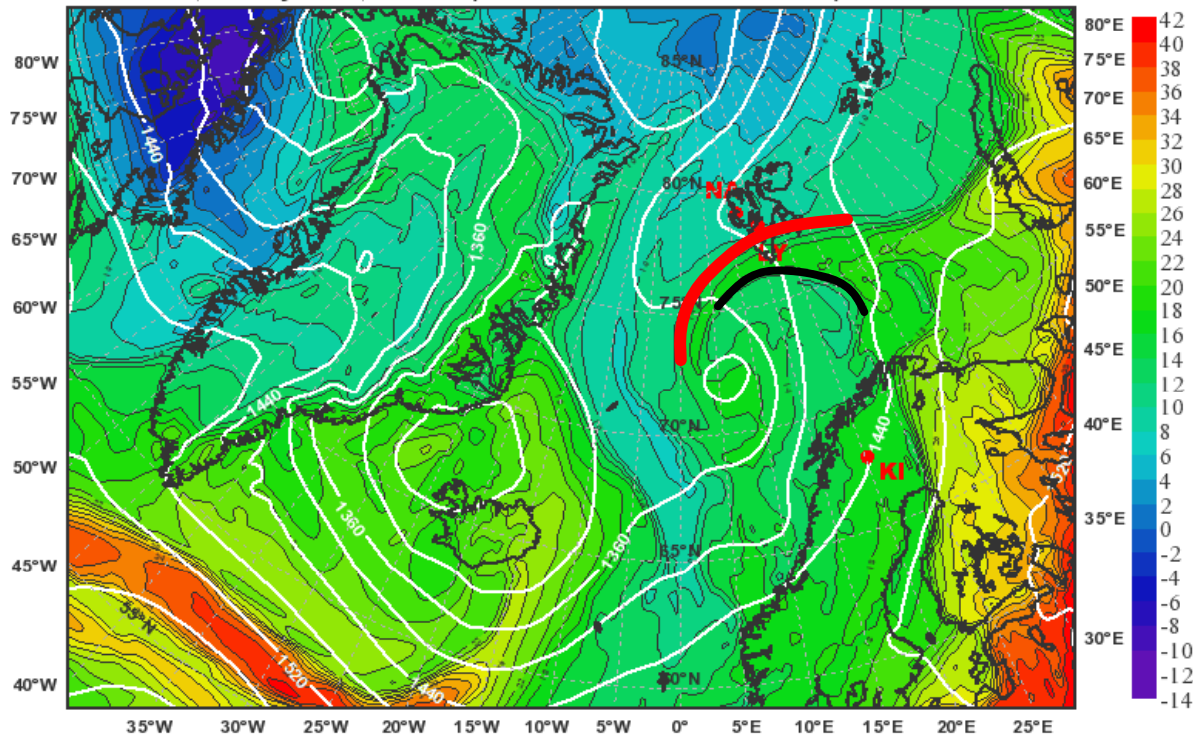


Wed 12 May  
12 UTC

Mean Sea Level Pressure  
valid: Wed, 12 May 2010, 12 UTC (init: 20100511 00 UTC +036 h)



Equivalent Potential Temperature [°C] & Geopot. Height [m] at 850hPa  
valid: Wed, 12 May 2010, 12 UTC (init: 20100511 00 UTC +036 h)

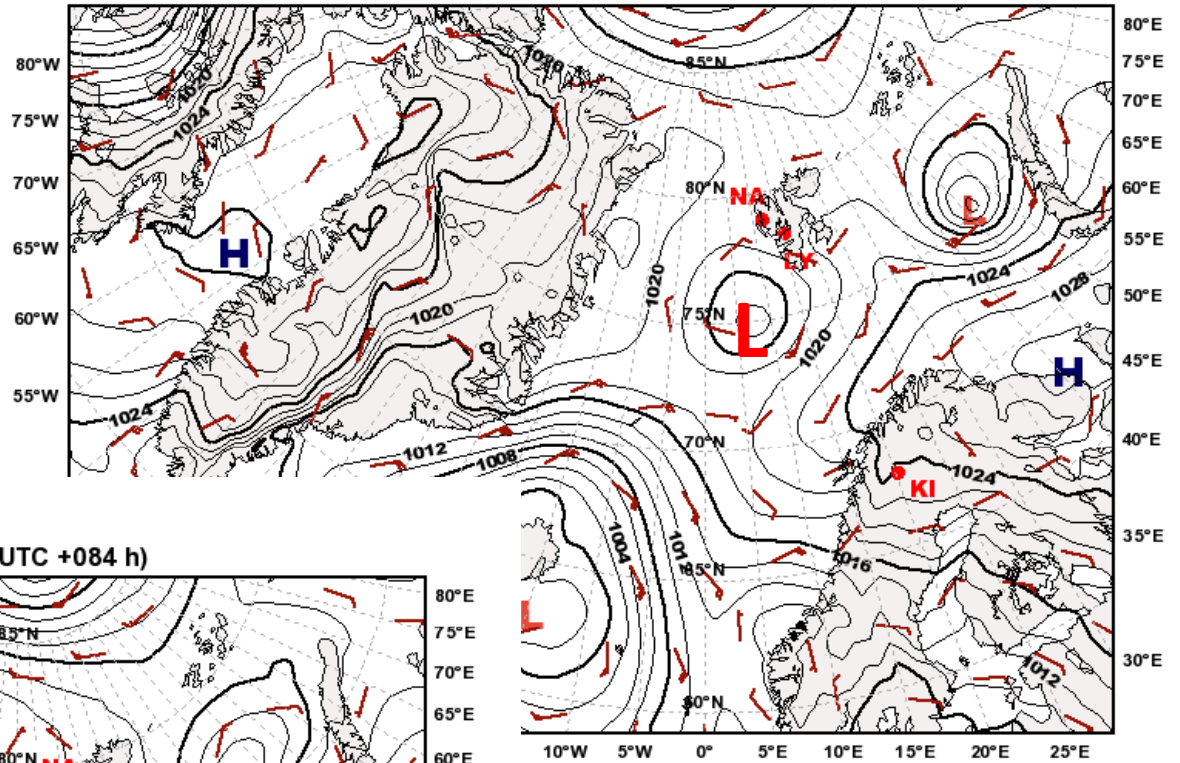




# Today's forecast

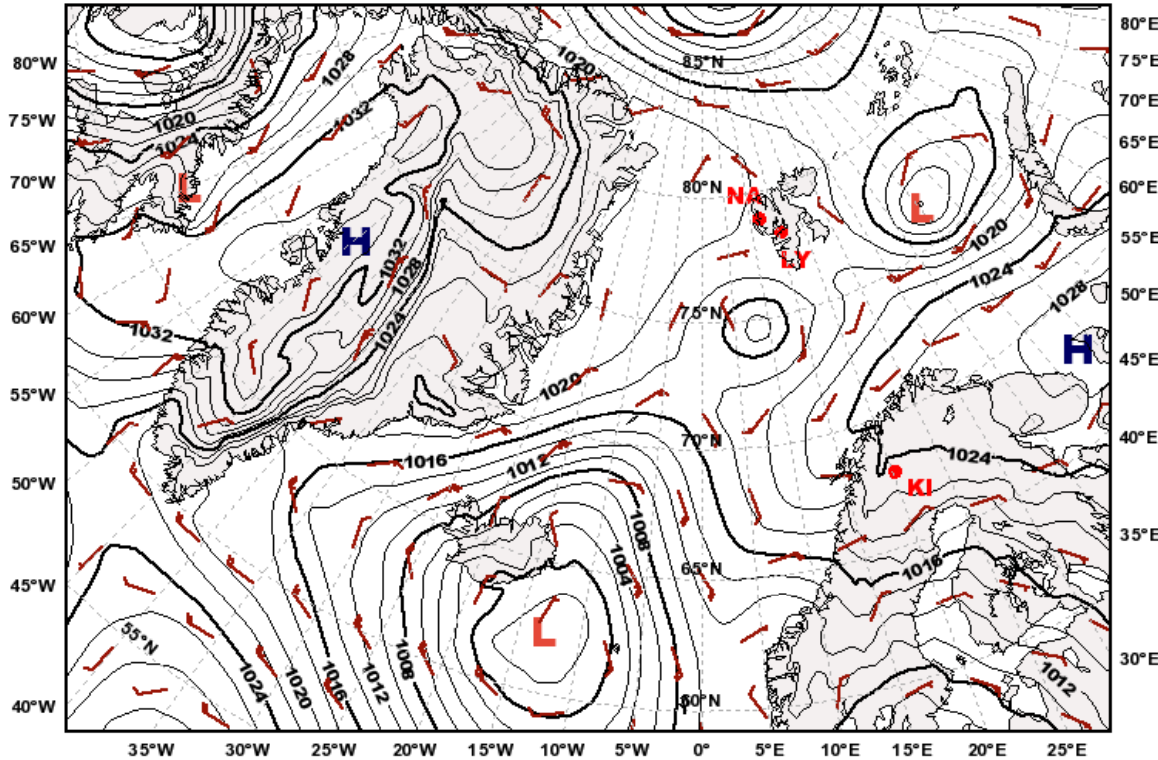
Thu 13 May  
12 UTC

Mean Sea Level Pressure  
valid: Thu, 13 May 2010, 12 UTC (init: 20100511 00 UTC +060 h)



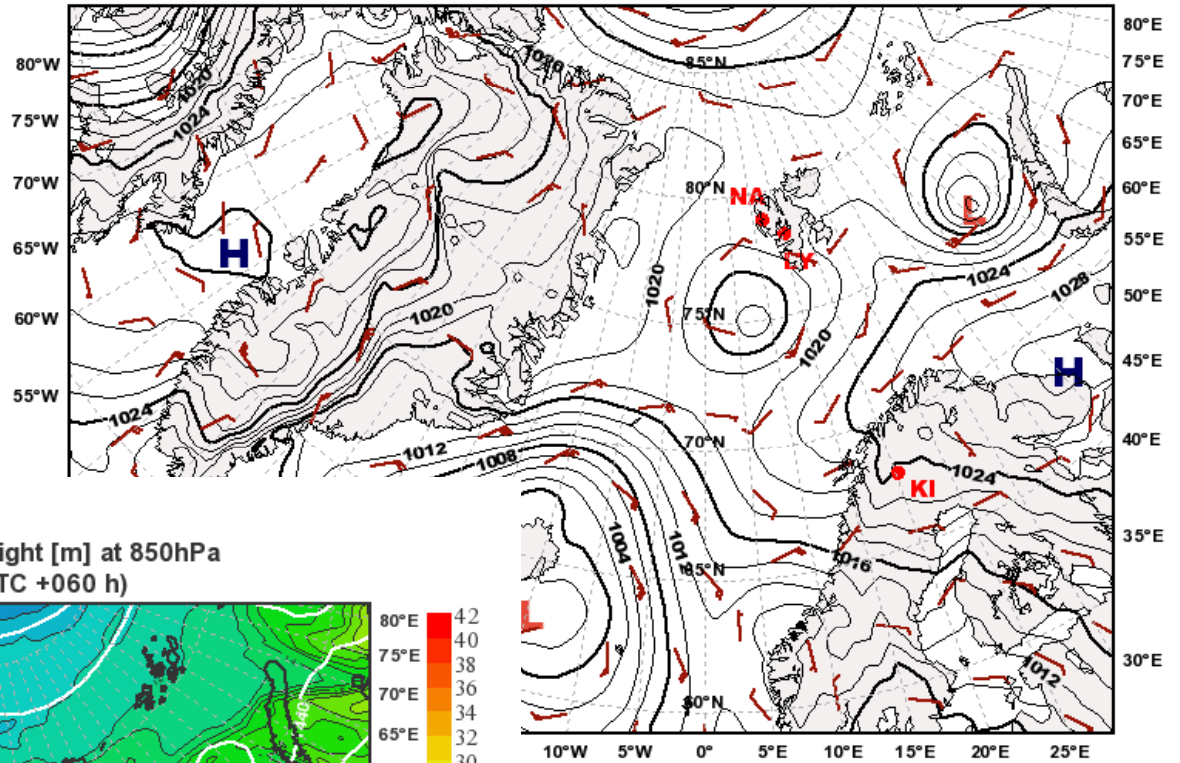
# Yesterday's forecast

Mean Sea Level Pressure  
valid: Thu, 13 May 2010, 12 UTC (init: 20100510 00 UTC +084 h)

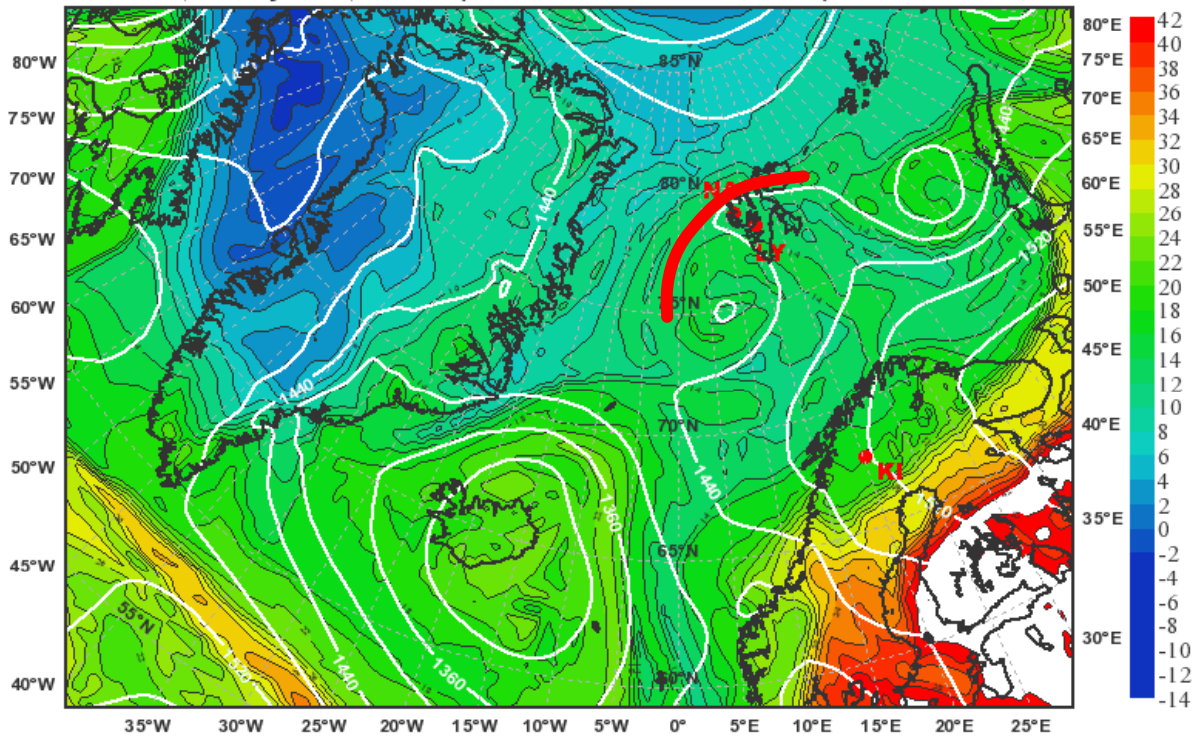


Thu 13 May  
12 UTC

Mean Sea Level Pressure  
valid: Thu, 13 May 2010, 12 UTC (init: 20100511 00 UTC +060 h)



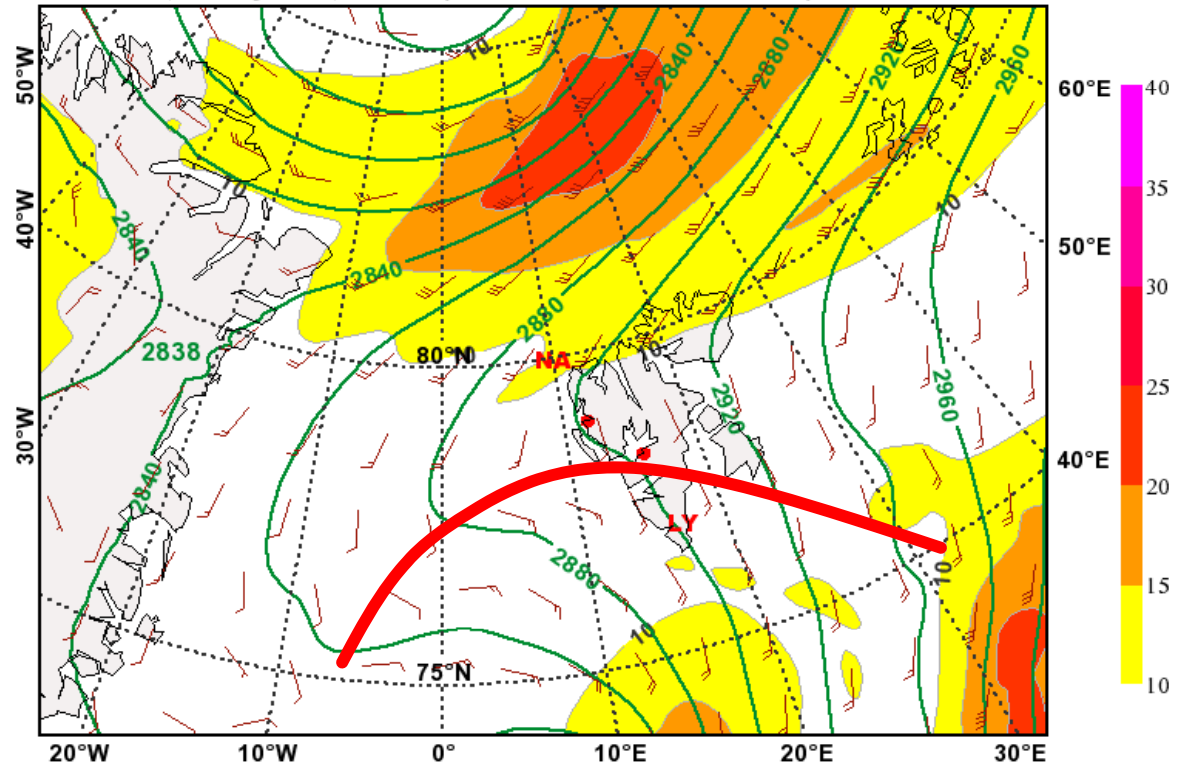
Equivalent Potential Temperature [°C] & Geopot. Height [m] at 850hPa  
valid: Thu, 13 May 2010, 12 UTC (init: 20100511 00 UTC +060 h)



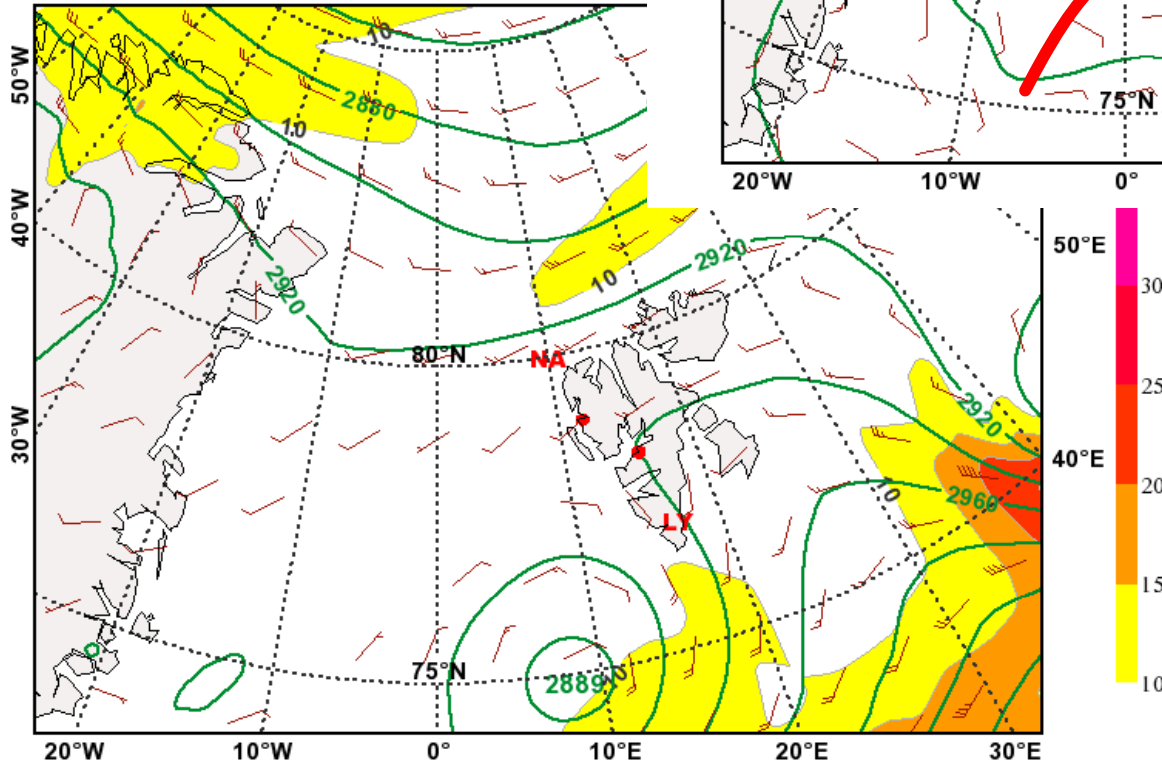
**Wed 12 May  
12 UTC**

**Thu 13 May  
12 UTC**

Geopotential Height (m) & Horizontal Wind (m/s) at 700hPa  
valid: Wed, 12 May 2010, 12 UTC (init: 20100511 00 UTC +036 h)



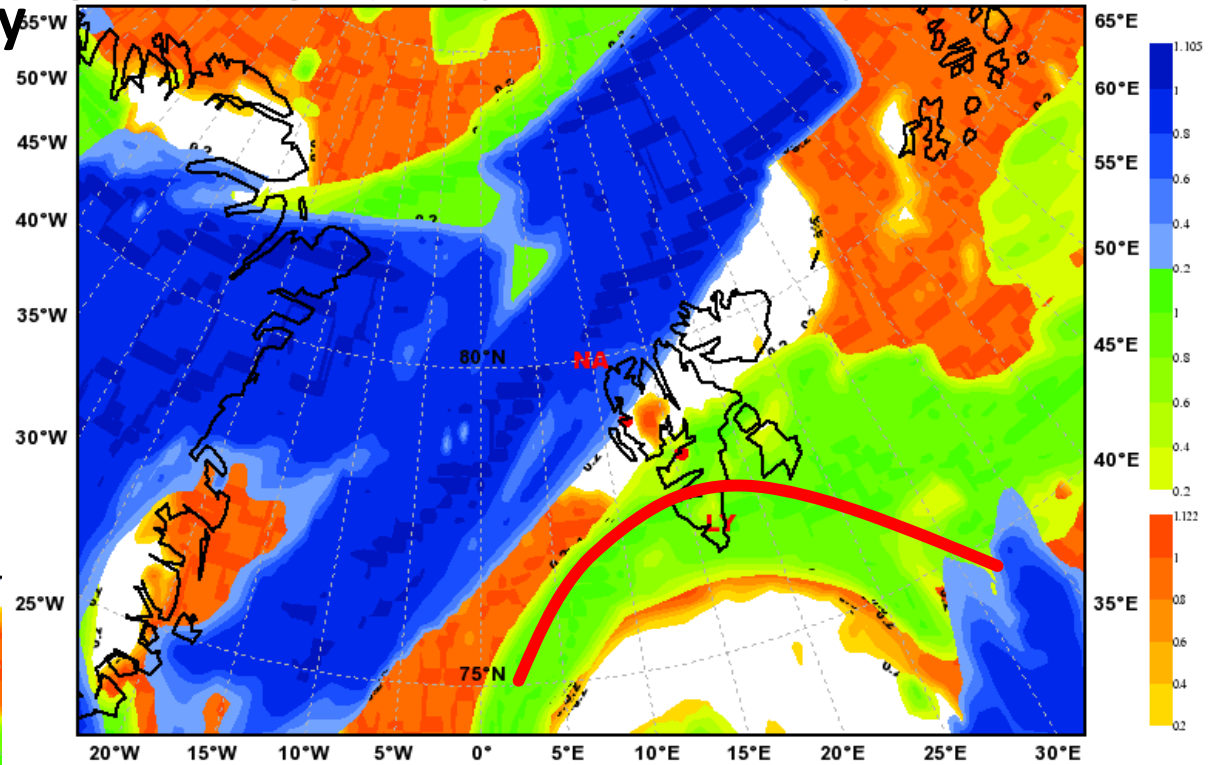
Geopotential Height (m) & Horizontal Wind (m/s) at  
valid: Thu, 13 May 2010, 12 UTC (init: 20100511 00





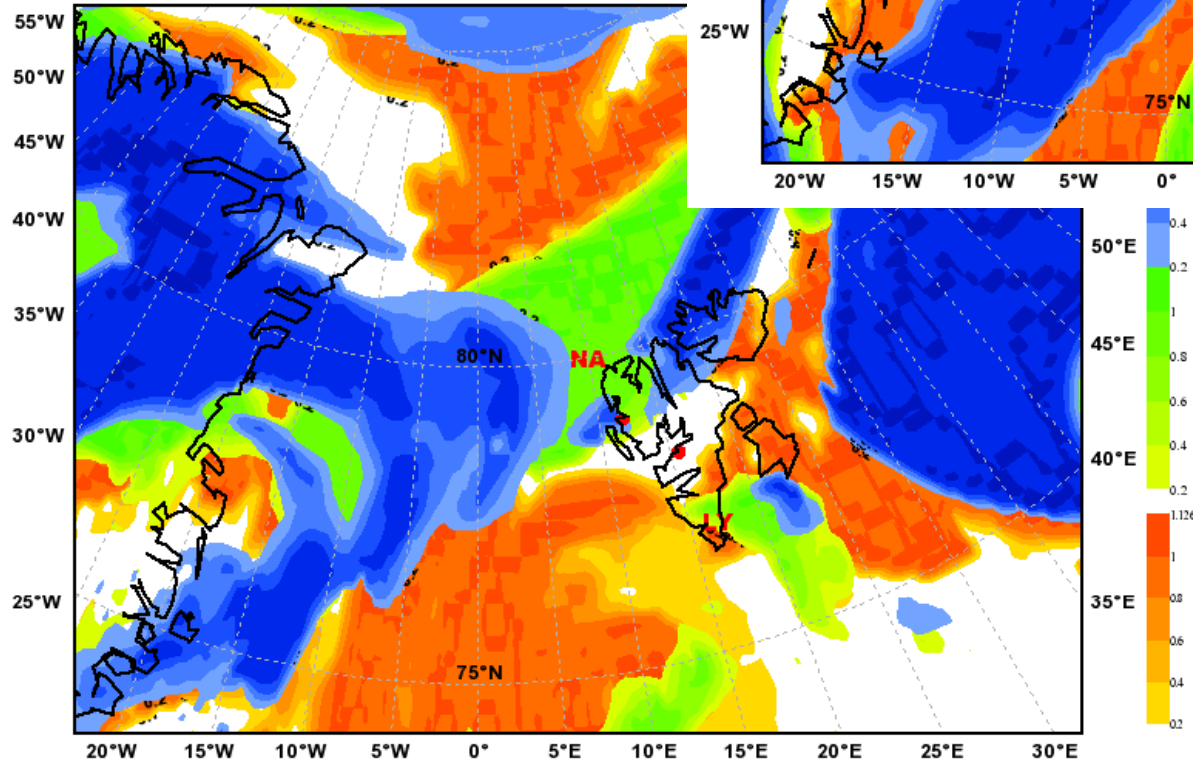
Wed 12 May  
12 UTC

Total Cloud Cover  
Valid: Wed, 12 May 2010, 12 UTC (init: 20100511 00 UTC +036 h)



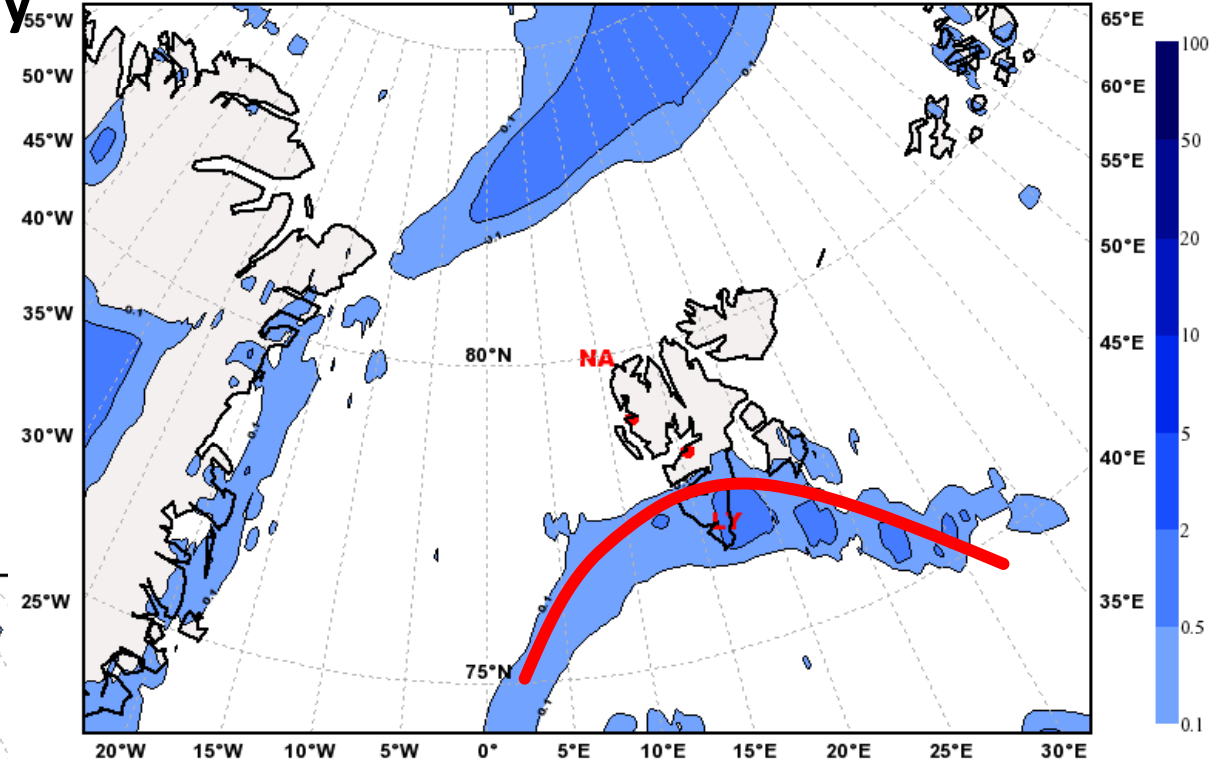
Thu 13 May  
12 UTC

Total Cloud Cover  
Valid: Thu, 13 May 2010, 12 UTC (init: 20100511 00



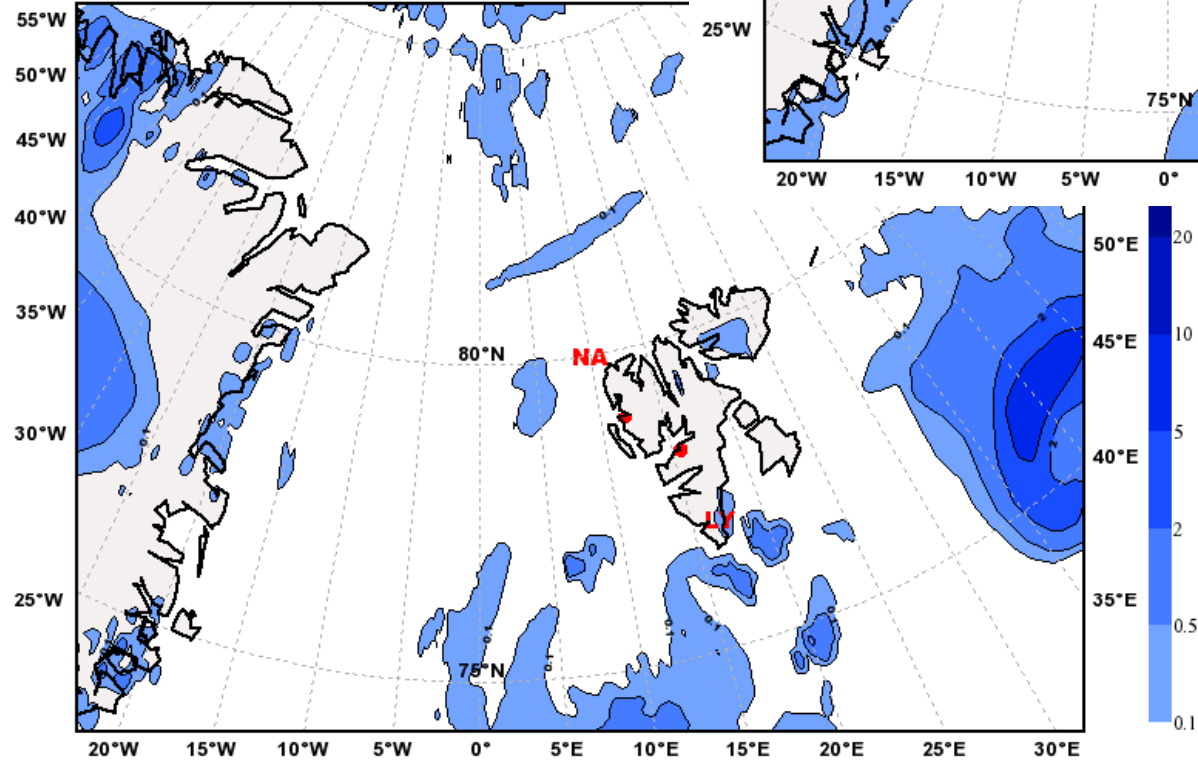
**Wed 12 May  
12 UTC**

Total Precipitation [mm]  
Valid: Wed, 12 May 2010, 12-15 UTC (init: 20100511 00 UTC +039 h)



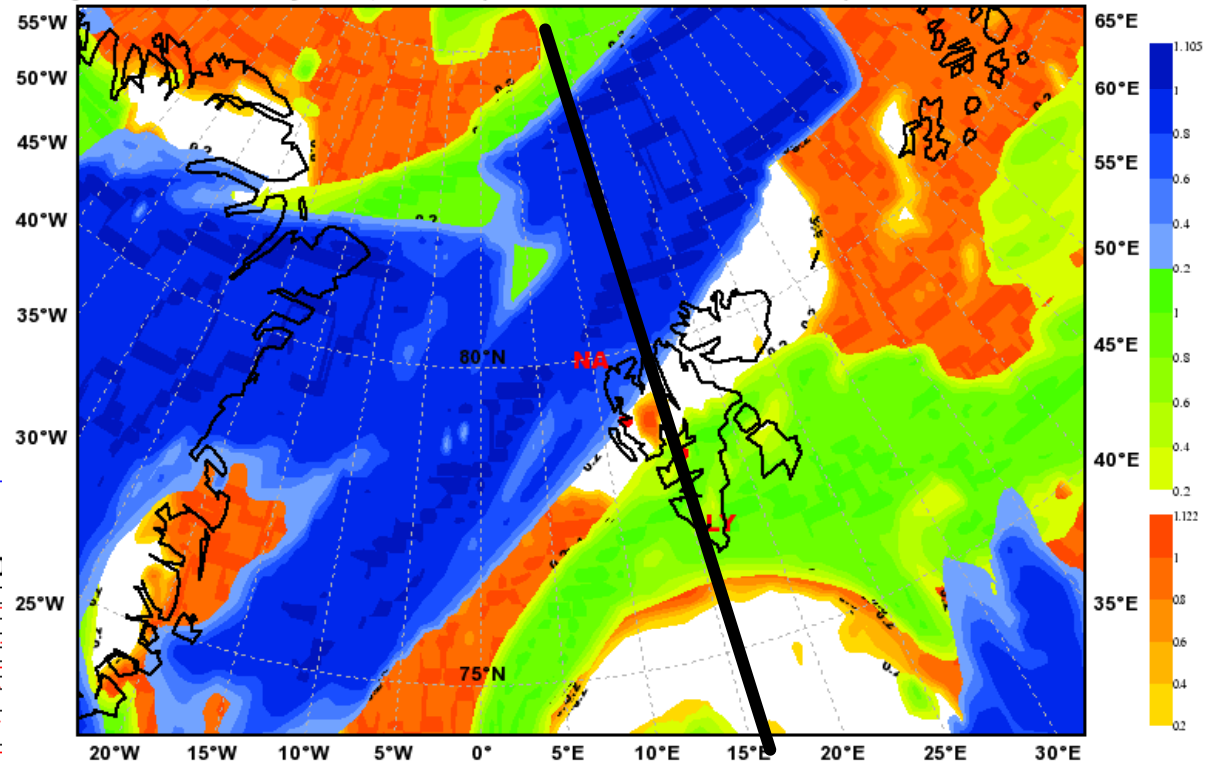
**Thu 13 May  
12 UTC**

Total Precipitation [mm]  
Valid: Thu, 13 May 2010, 06-12 UTC (init: 20100511)

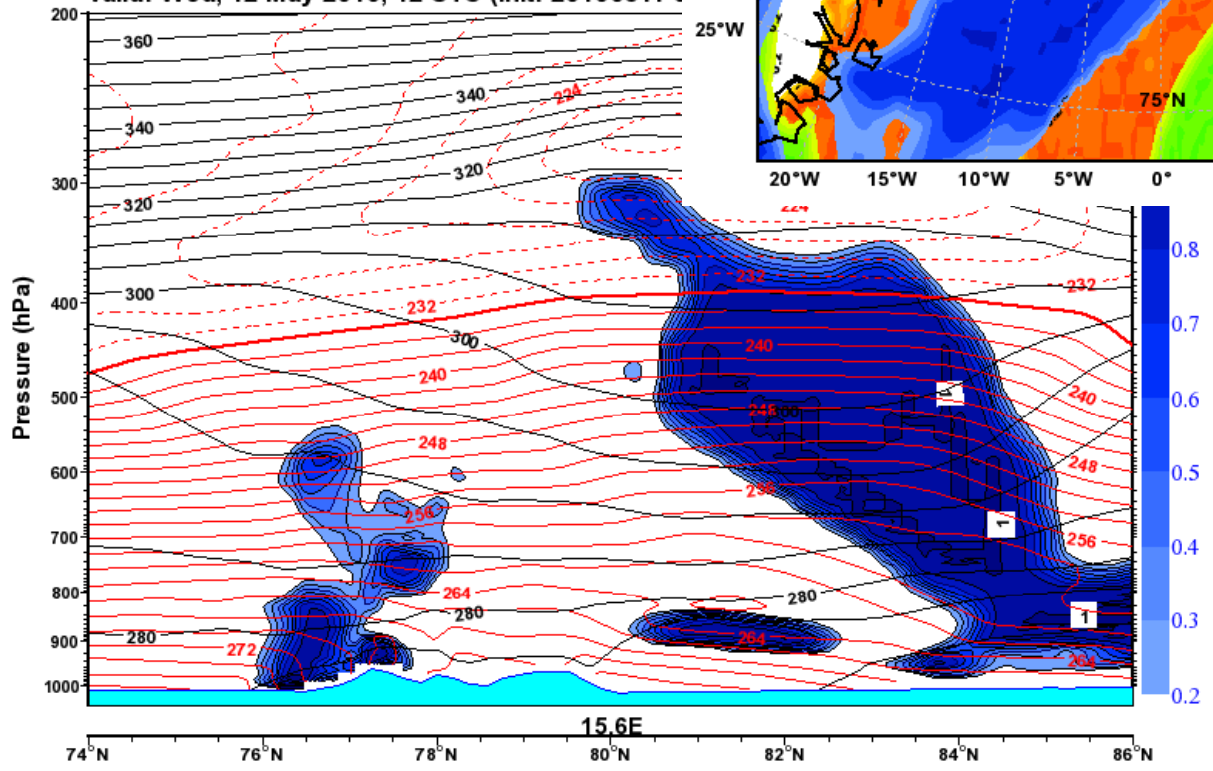


Wed 12 May  
12 UTC

Total Cloud Cover  
valid: Wed, 12 May 2010, 12 UTC (init: 20100511 00 UTC +036 h)



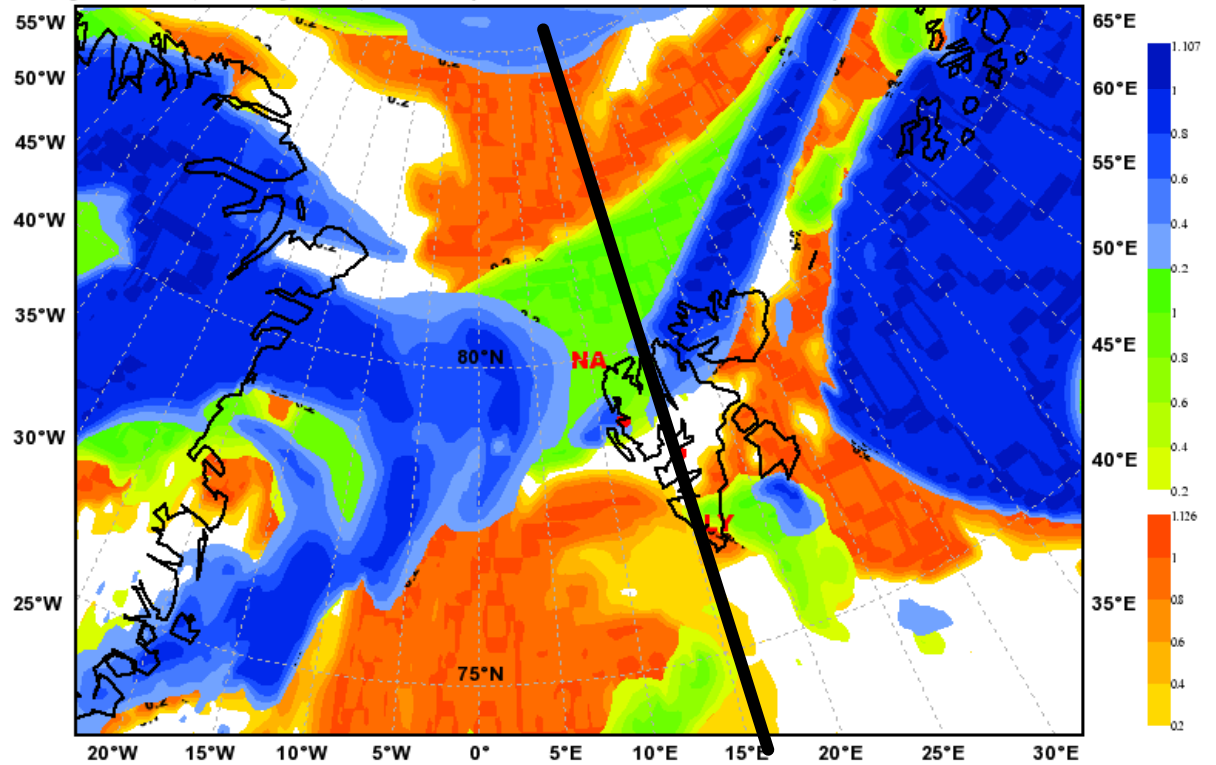
Vertical Section: Cloud Cover (with T [K] and TH  
valid: Wed, 12 May 2010, 12 UTC (init: 20100511 00 UTC +036 h)



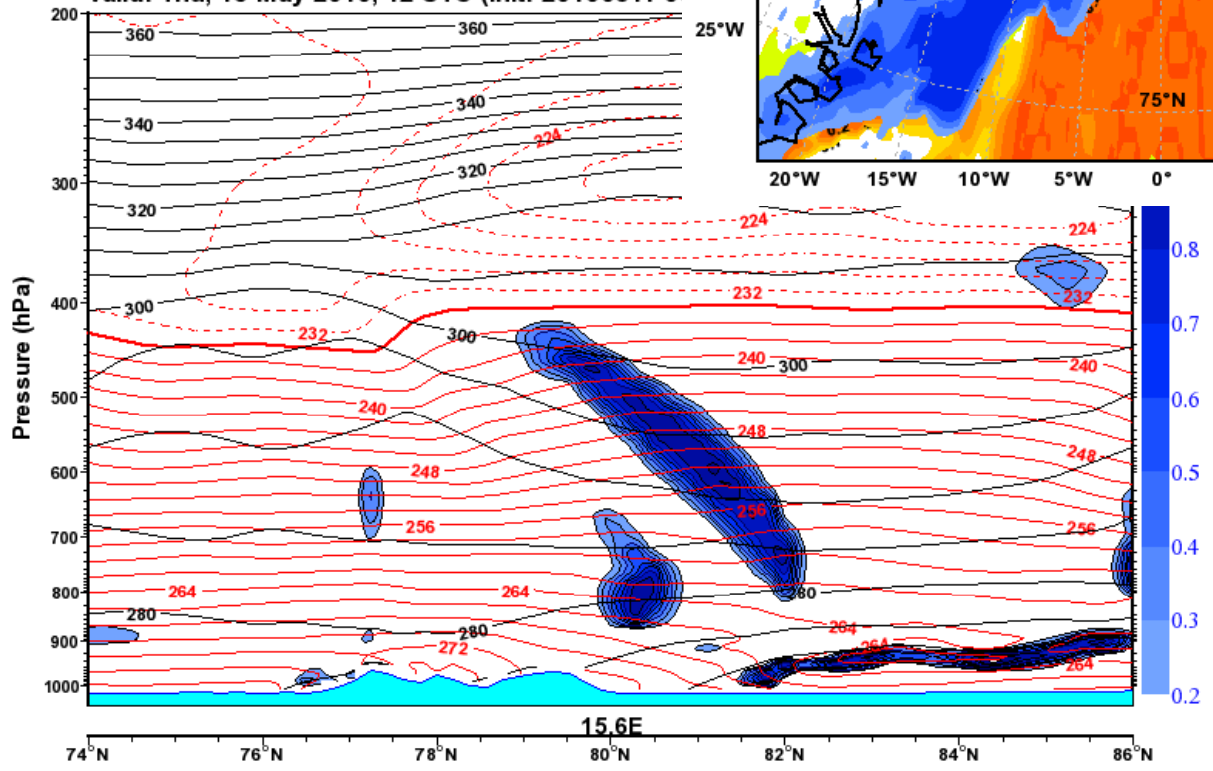


Thu 13 May  
12 UTC

Total Cloud Cover  
valid: Thu, 13 May 2010, 12 UTC (init: 20100511 00 UTC +060 h)

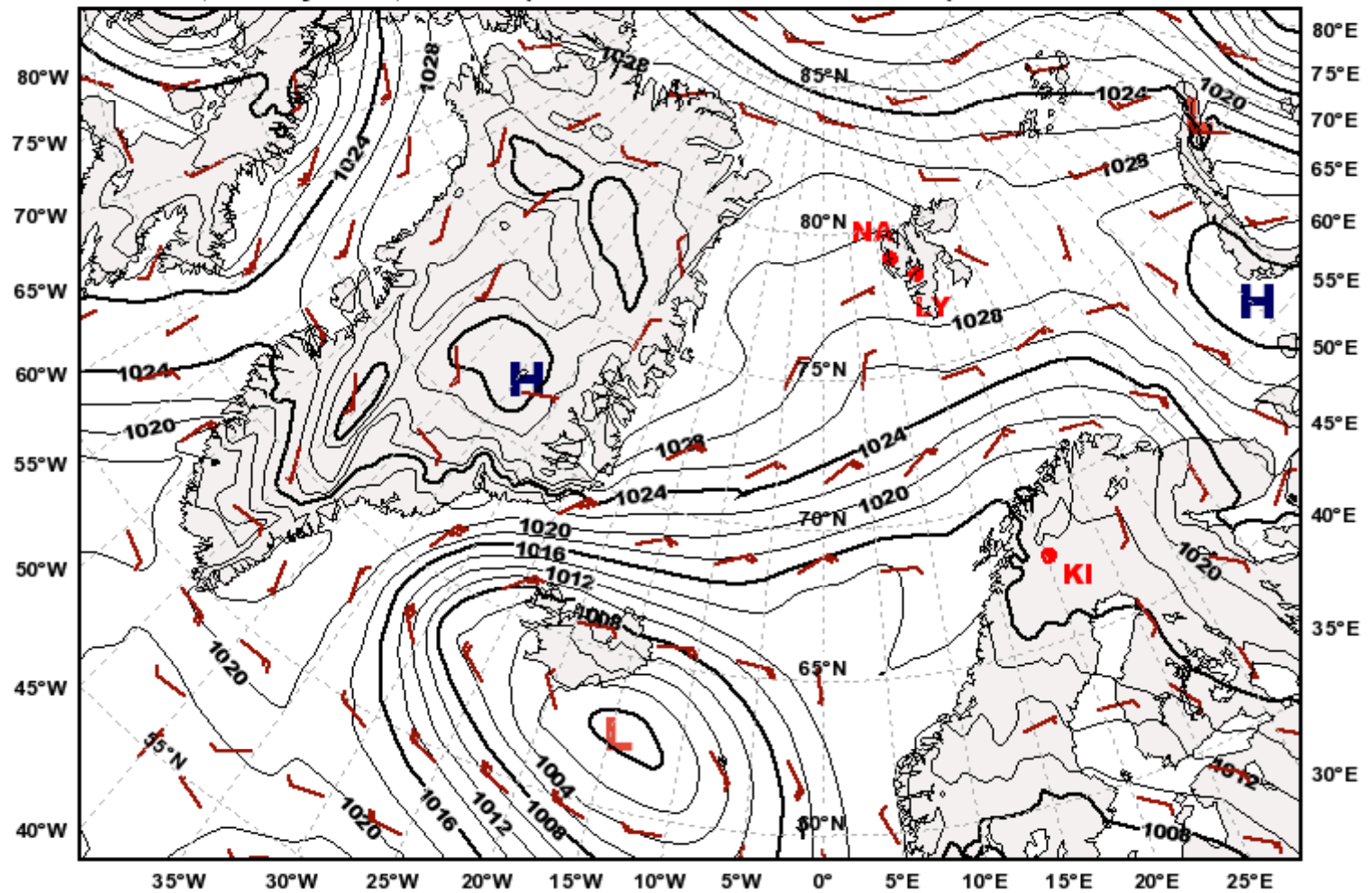


Vertical Section: Cloud Cover (with T [K] and TH  
valid: Thu, 13 May 2010, 12 UTC (init: 20100511 00 UTC +060 h)



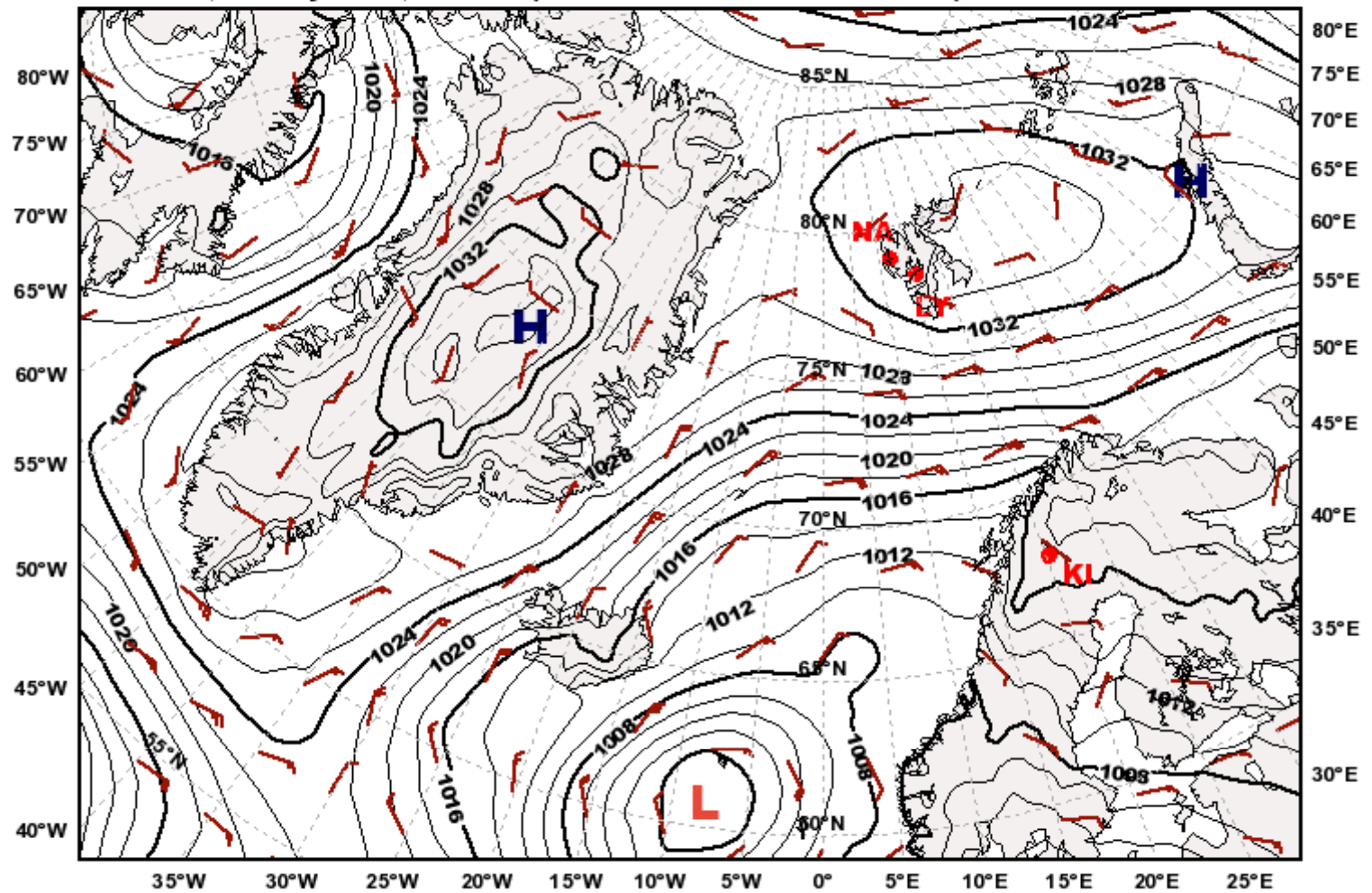
Fri 14 May  
12 UTC

Mean Sea Level Pressure  
valid: Fri, 14 May 2010, 12 UTC (init: 20100511 00 UTC +084 h)



Sat 15 May  
12 UTC

Mean Sea Level Pressure  
valid: Sat, 15 May 2010, 12 UTC (init: 20100511 00 UTC +108 h)





**Fri 14 May  
12 UTC**

**Total Cloud Cover**  
valid: Fri, 14 May 2010, 12 UTC (init: 20100511 00 UTC +084 h)

